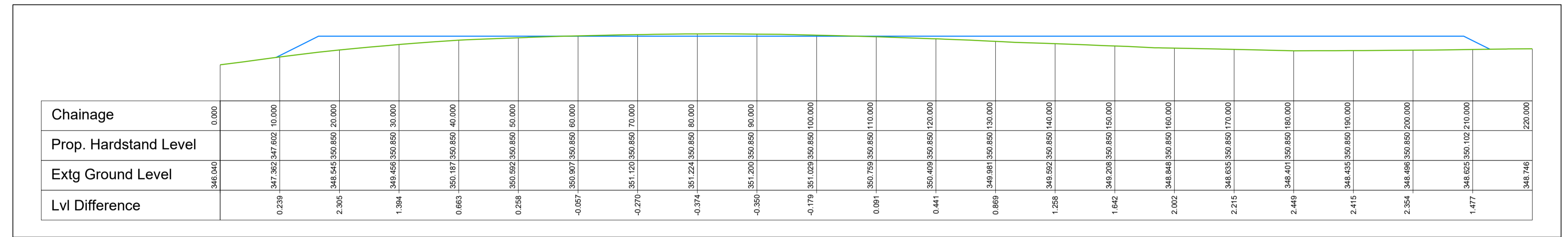
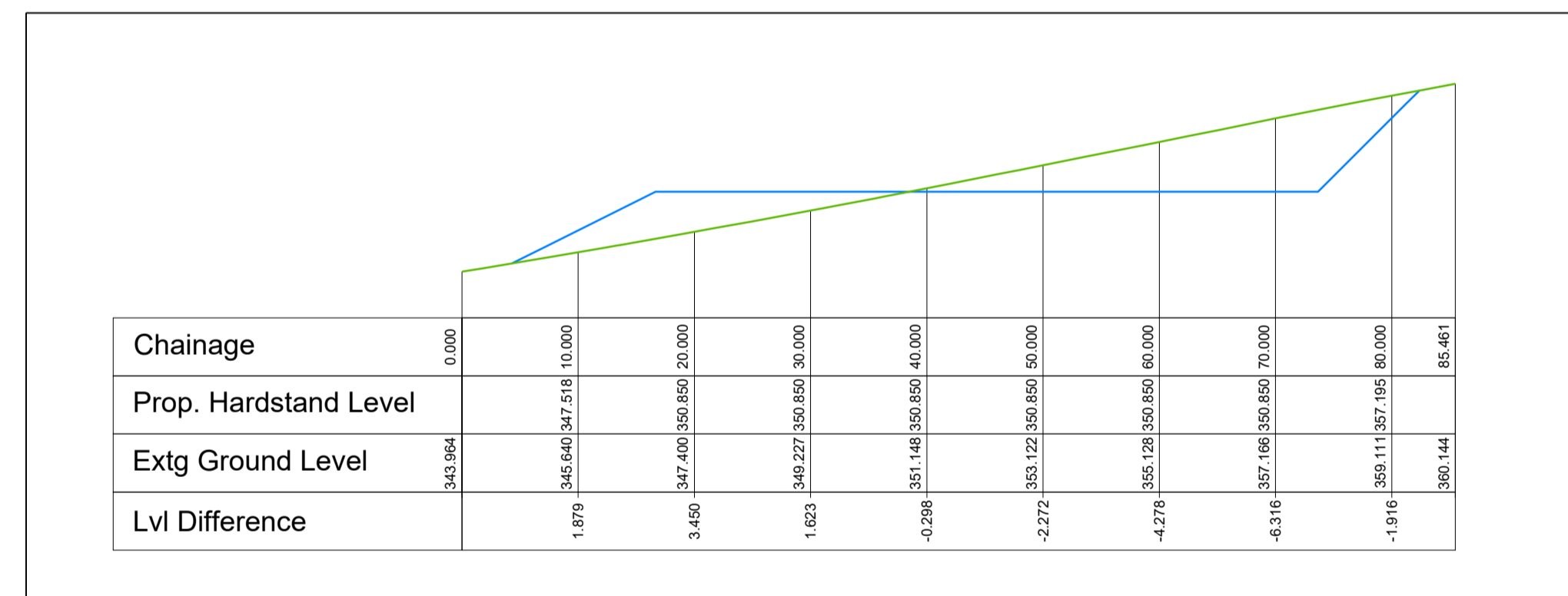


T7 HARDSTAND - PLAN
Scale 1:500

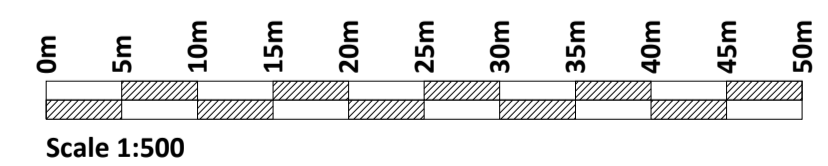


T7 HARDSTAND - SECTION A-A
Scale 1:500



T7 HARDSTAND - SECTION B-B
Scale 1:500

Legend
 Existing Ground Profile
 Proposed Hardstand Profile



If Applicable : Ordnance Survey Ireland Licence No. CYAL50221678 © Ordnance Survey Ireland and Government of Ireland



No part of this document may be reproduced or transmitted in any form or stored in any retrieval system of any nature without the written permission of Fehily Timoney & Company as copyright holder except as agreed for use on the project for which the document was originally issued. Do not scale. Use figured dimensions only. If in doubt - Ask!

Rev.	Description	App By	Date
A	ISSUE FOR PLANNING	RM	10.10.23

PROJECT	CLIENT		
COUMNAGAPPUL WINDFARM EIAR	EMPOWER		
T7 HARDSTAND - PLAN AND SECTIONS	Date: 10.10.23	Project number: P2360	Scale (@ A1-): 1:500
	Drawn by: NS	Drawing Number: P2360-0300-0007	Rev: A
	Checked by: RM		

O:\ACAD\2020\P2360\P2360-0300-0007